

AGENDA
Board of Directors Regular In-Person Meeting
Tulsa County Conservation District
February 9, 2022 – 1:00 PM
822 E 6th St #200, Tulsa, OK 74120

Please email tulsacd@conservation.ok.gov at least 2 hours prior to meeting to have materials emailed to you.

1. Meeting called to order
2. Roll Call
3. Public Comments:
4. Discussion of Urban Conservation Area Additions
5. Approval of Minutes from the January 12, 2022 Regular Meeting
6. Approval of Financial Committee Report for Period Ending January 31, 2022
7. Review of TACF Financials for Period Ending January 31, 2022
8. Discussion and Acceptance of District Conservationist Agency Report February 2022
9. Discussion and Approval of the NRCS Farm Bill Performance Worksheets for January 2022
10. Discussion of the TCCD Monthly Activities and Outreach Report for January 2022
 - a. Discussion of Possible Outreach Events with Chrissy Parker
 - b. Discussion of Planning a Keep Oklahoma Beautiful Event on District Owned Property
11. Discussion and Approval of Attending the OACD State Meeting
12. Discussion Resource Management Conference
13. Discussion and Approval of Recommendation of Reappointment for Tom Tolbert to the Board of Directors
14. Cost Share Program Year 24
 - A. Set a New Application Period
 - B. Discussion and Approval of the Following Cooperator's Agreements:
 - a) Rodney Clark
 - b) Mark DeMoss
 - c) Terry Andy
 - d) Scott & Lindsay Wuellner
 - C. Discussion and Approval of the following Cost Share Applications:
 - a) Rodney Clark
 - b) Mark DeMoss
 - c) Terry Andy
 - d) Scott & Lindsay Wuellner
 - e) Josh Keech
 - D. Discussion and Approval of the following Cost Share Rankings
 - a) Rodney Clark
 - b) Mark DeMoss
 - c) Terry Andy
 - d) Scott & Lindsay Wuellner
 - e) Josh Keech
14. Discussion and Approval of Cost Share Funding Allocations for the Following Participants:
 - a) Rodney Clark
 - b) Mark DeMoss
 - c) Terry Andy
 - d) Scott & Lindsay Wuellner
 - e) Josh Keech

15. New Business:

16. Adjourn:

All items on this agenda, including but not limited to any agenda item concerning the adoption or approval of any resolution, contract, agreement, or any other item of business, are subject to revision or amendment, including additions and/or deletions, without exception. Any revision or amendments will be limited and rationally related to the topic of the agenda item. The Board may defer, strike, continue, table, and/or refer any agenda item to its chief administrative officer, staff, attorney, and/or refer back or appoint a committee for the purpose of gathering more information the Board may need to take action on any agenda item at a subsequent special or regular meeting of the Board.

Next regularly scheduled meeting is March 16, 2022
822 E 6th St #200, Tulsa, OK 74120

This Meeting is held in compliance with the Open Meeting Act, Title 25 of the Oklahoma Statutes, Section 301 and following, as amended. Notice of this meeting is on file with the County Clerk's Office. The agenda for this meeting was posted on [February 7, 2022](#) in the following location:

**822 E 6th St #200
Tulsa, OK 74120**

[February 8, 2022](#) at the following locations:

**6660 S. Sheridan Rd. Suite 120
Tulsa, OK 74133**

tulsaccd.org

Assessor JOHN A. WRIGHT

Property Search

Disclaimer

The Tulsa County Assessor's Office has made every effort to insure the accuracy of the data contained on this web site; however, this material may be slightly dated which could have an impact on its accuracy.

The information must be accepted and used by the recipient with the understanding that the data was developed and collected only for the purpose of establishing fair cash (market) value for ad valorem taxation. Although changes may be made periodically to the tax laws, administrative rules and similar directives, these changes may not always be incorporated in the material on this web site.

The Tulsa County Assessor's Office assumes no liability for any damages incurred, whether directly or indirectly, incidental, punitive or consequential, as a result of any errors, omissions or discrepancies in any information published on this web site or by any use of this web site.

Quick Facts	
Account #	R98408840800430
Parcel #	98408-84-08-00430
Situs address	
Owner name	AMERICAN LAND 71ST CO
Fair cash (market) value	\$151,100
Last year's taxes	\$2,184
Subdivision: UNPLATTED	
Legal description	Legal: SW NE LESS N/2 NE SW NE & LESS BEG NWC SW NE TH E659.87 S330.32 E330.31 SE246.88 SW329.88 SE185 SW140.73 S90.68 SE67.27 SE107.52 S TO SL SW NE W TO SWC SW NE N TO NWC SW NE POB SEC 8 18 14 9.064AC
Section: 08 Township: 18 Range: 14	

General Information	
Situs address:	
Owner name	AMERICAN LAND 71ST CO
Owner mailing address	C/O ZUNIS CAPITAL MANAGEMENT INC 15 E 5TH ST STE 3200 TULSA, OK 741034340
Land area	9.06 acres / 394,654 sq ft
Tax rate	BA-9A [UNION]
Subdivision: UNPLATTED	
Legal description	Legal: SW NE LESS N/2 NE SW NE & LESS BEG NWC SW NE TH E659.87 S330.32 E330.31 SE246.88 SW329.88 SE185 SW140.73 S90.68 SE67.27 SE107.52 S TO SL SW NE W TO SWC SW NE N TO NWC SW NE POB SEC 8 18 14 9.064AC
Section: 08 Township: 18 Range: 14	
Zoning	ONE FAMILY RES LOW DENSITY [R1]

Tax Information			
	2019	2020	2021
Fair cash (market) value	\$151,100	\$151,100	—
Total taxable value (capped)	\$151,100	\$151,100	—
Assessment ratio	11%	11%	—
Gross assessed value	\$16,621	\$16,621	—
Exemptions	\$0	\$0	—
Net assessed value	\$16,621	\$16,621	—
Tax rate: BA-9A [UNION]			
Tax rate mills	131.2	131.41	—
Estimated taxes	\$2,181	\$2,184	—*
Most recent NOV	November 23, 2008		

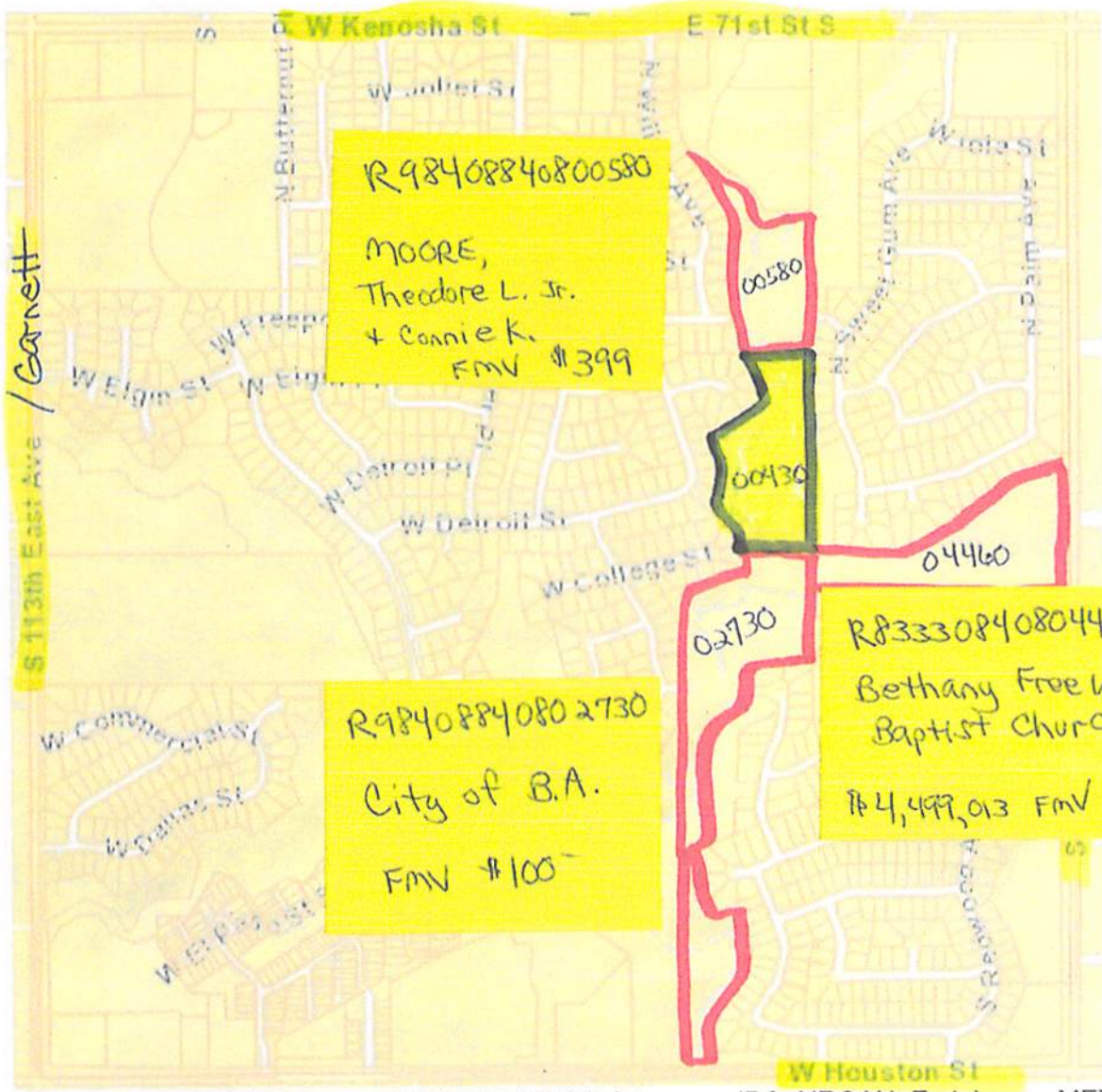
* Estimated from 2020 millage rates

Values			
	2019	2020	2021
Land value	\$151,100	\$151,100	—
Improvements value	\$0	\$0	—
Fair cash (market) value	\$151,100	\$151,100	—

Exemptions claimed			
	2019	2020	2021
Homestead	—	—	—
Additional homestead	—	—	—
Senior Valuation Limitation	—	—	—

Tax detail (2020 millages)			
	%	Mills	Dollars
City-County Health	2.0	2.58	\$42.88
City-County Library	4.0	5.32	\$88.42
Tulsa Technology Center	10.1	13.33	\$221.56
Emergency Medical Service	0.0	0.00	\$0.00
Tulsa Community College	5.5	7.21	\$119.84
School Locally Voted	23.0	30.23	\$502.45
City Sinking	12.3	16.19	\$269.09
School County Wide Bldg	3.9	5.15	\$85.60
School County Wide ADA	3.0	4.00	\$66.48
School County Wide General	27.4	36.05	\$599.19
County Government	8.6	11.35	\$188.65

LANCASTER PARK II



R98408840800580
 MOORE,
 Theodore L. Jr.
 + Connie K.
 FMV \$1399

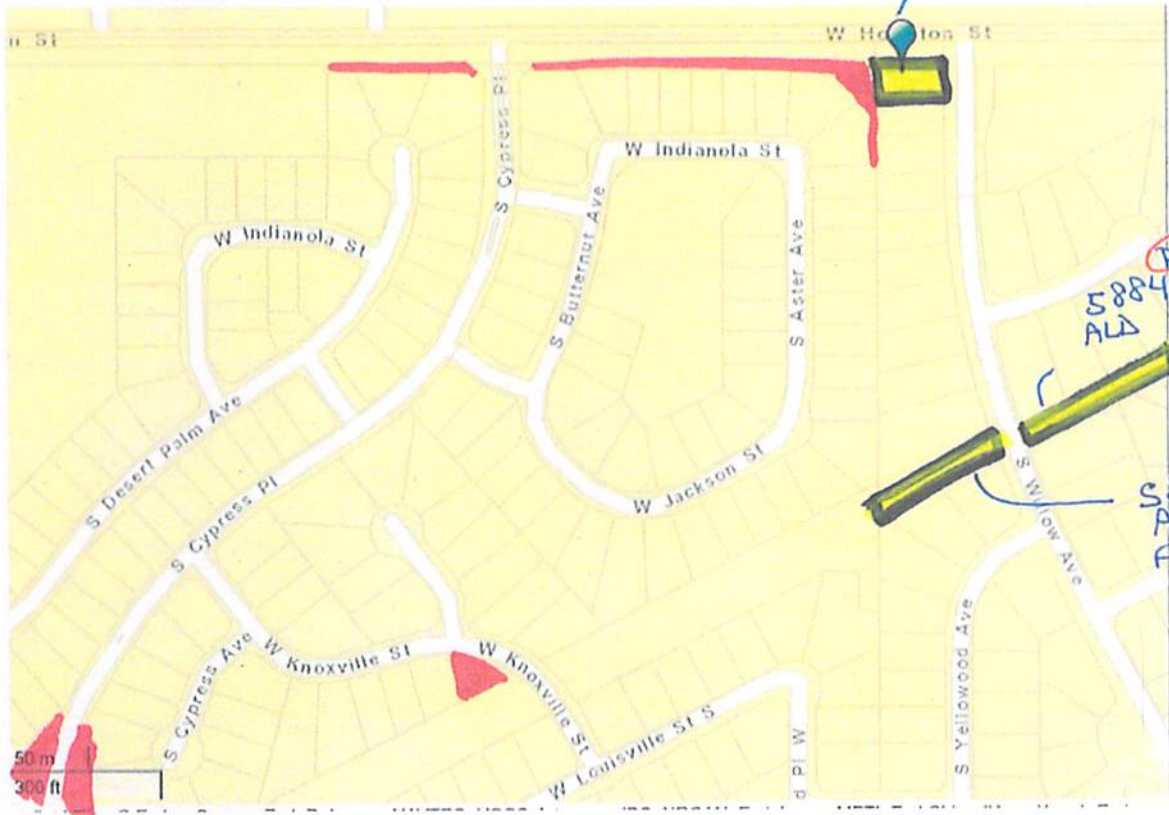
R98408840802730
 City of B.A.
 FMV \$100-

R93330840804460
 Bethany Free Will
 Baptist Church
 \$4,499,013 FMV

00430 AMERICAN LAND TRUST CO.
 FMV \$151,100

LANCASTER PLACE

58820 Reserve A
American Land Dev LP
FMV \$200




81st

Reserve C
58840
ALD
FMV \$200
12/1

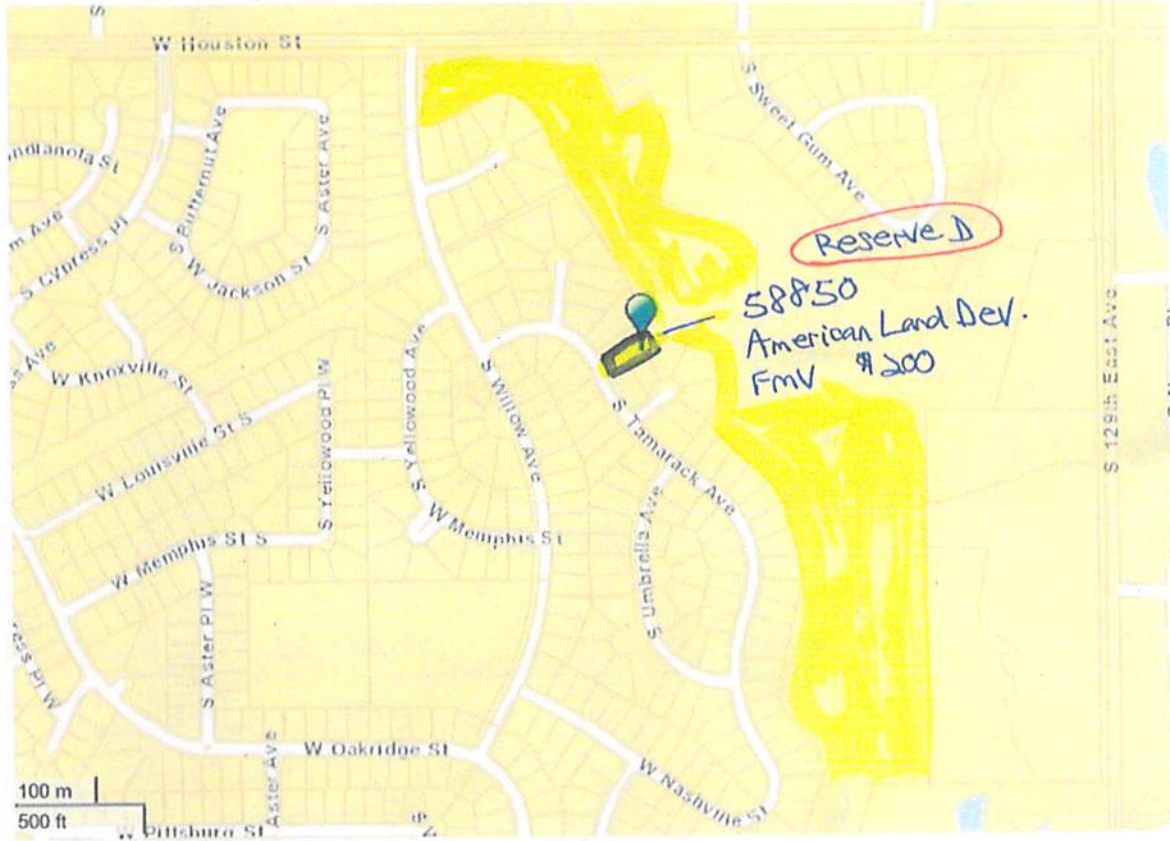
Reserve B
58830
ALD
FMV \$200

S. GARNET

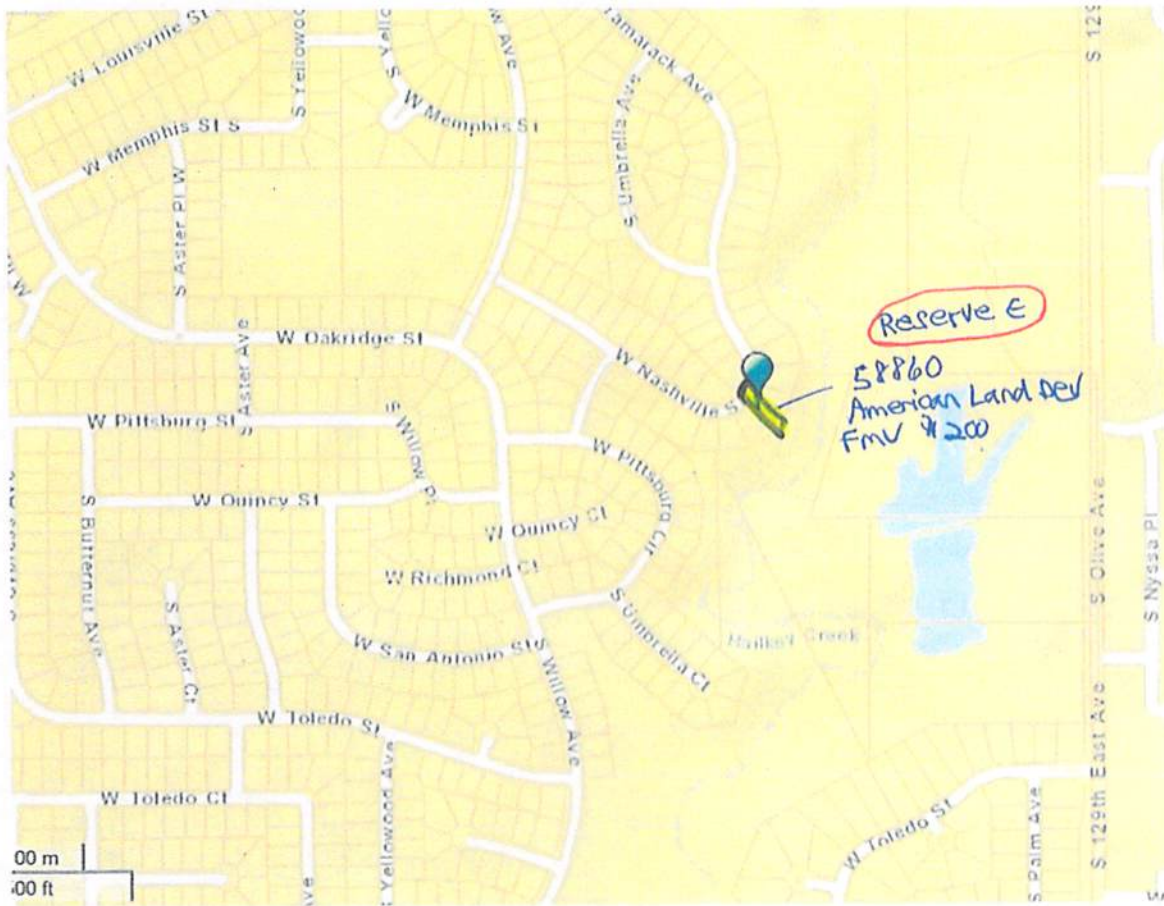
 VILLAGES AT WOOD CREEK I HOA

91st

LANCASTER PLACE



LANCASTER PLACE





Tulsa County Conservation District
6660 S. Sheridan Road Suite 120 Tulsa, Oklahoma 74133
918-877-9566 Fax: 1-855-421-7632 E-Mail: Tulsaccd@conservation.ok.gov

STATEMENT OF APPROVAL OF MINUTES

I certify that the minutes of the meeting of the Tulsa County Conservation District Board of Directors held on **February 09, 2022** were approved as written by a vote in the **Regular Meeting** of the Board of Directors held **March 16, 2022**.

Chair, Board of Directors

3/16/2022
Date

Attest:

**Minutes
Tulsa County Conservation District
822 E 6th St #200, Tulsa, OK 74120
Regular Board Meeting**

Date: February 9, 2022

Time: 1:00 PM

Members Present: Tom Tolbert, Chairman
Jana Black, Vice Chairwoman
Michael Patton, Treasure
Julie Monnot, Member
Chrissy Parker, Member

Members Absent: None

Others Present: Gabriael Parker, District Secretary
Matt Ward, NRCS Team 17 Acting District Conservationist
at 2:50 PM

1. Meeting Called to Order:

Chairman, Tom Tolbert called the meeting to order at 1:11 PM. He noted this was a regular meeting and held in compliance with the Open Meeting Act. Title 25 of the Oklahoma Statutes, Section 301 and following, as amended. Notice of this meeting is on file with the county clerk's office. The agenda for this meeting was posted on February 7, 2022, in the front window of 822 E 6th St #200, Tulsa, OK 74120. Also, in the front window on February 8, 2022, at 6660 S. Sheridan Rd., Suite 120 Tulsa, OK 74133 and tulsaccd.org.

2. Roll Call

Tom Tolbert
Jana Black
Michael Patton
Chrissy Parker
Gabriael Parker

3. Public Comments

None

Cindy Marshall Entered the Meeting at 1:17 PM

4. Discussion of Urban Conservation Area

Cindy Marshall said she had seven additional properties they want to donate to the district. She provided maps and property evaluations. The board discussed incorporating them into the use and management plans already in the works for the previous acquired

locations. The board decided to hold off on approval of the five parcels in the Reserves in the Lancaster Place subdivision in Broken Arrow. The board said they would like to the HOA about current and future parcel maintenance. The board said we should continue to develop our partner list in the meantime. Tom Tolbert said he would contact the HOA for the Reserves in Lancaster Place to discuss maintenance. Michael Patton made a motion to approve the acquisition of two parcels of land totaling 9.06 acres not in the Reserves in Lancaster Place. Jana Black 2nd the motion. Ayes: Tom Tolbert, Jana Black, Michael Patton, Julie Monnot, Chrissy Parker. Nays: None. The motion carries.
Cindy Marshall Exited the Meeting at 1:33 PM

5. Approval of Minutes from the January 12, 2022, Regular Meeting

After a brief discussion Michael Patton made a motion to approve the minutes from the January 12, 2022, Regular Meeting. Chrissy Parker 2nd the motion. Ayes: Tom Tolbert, Jana Black, Michael Patton, Julie Monnot, Chrissy Parker. Nays: None. The motion carries.

6. Approval of Financial Committee Report for Period Ending January 31, 2022

The Financial Committee said they did not see anything out of the ordinary that needed further discussion. Michael Patton made a motion to approve Report for Period Ending January 31, 2022. Jana Black 2nd the motion. Ayes: Tom Tolbert, Jana Black, Michael Patton, Julie Monnot, Chrissy Parker. Nays: None. The motion carries.

7. Review of TACF Financials for Period Ending January 31, 2022

The board reviewed the financials for TACF for the period ending January 31, 2022. No further action needed to be taken at this time.

8. Discussion and Acceptance of District Conservationist Agency Report December 2021 Moved to End of Agenda

9. Discussion and Approval of the NRCS Farm Bill Performance Worksheets for February 2022

After a brief discussion, Michael Patton made a motion to approve the NRCS Farm Bill Performance Worksheet February 2022. Chrissy Parker 2nd the motion. Ayes: Tom Tolbert, Jana Black, Michael Patton, Julie Monnot, Chrissy Parker. Nays: None. The motion carries.

10. Discussion of the TCCD Monthly Activities and Outreach Report for January 2022

Gabriel Parker said January was a rather busy month. She and Cheryl verified five yards for the Yard-by-Yard Project. Since Covid-19 seemed to be slowing down, outreach and in-person meetings picked up in January. Gabriel also had several CARE Project activities. She completed the quarterly report for the 4th quarter of 2021. She participated in an Heirs Property and Estate Planning workshop organized by OACD. She was not able to attend the CARE Champions Meet and Greet Zoom meeting on the 26th. She also

attended a field visit for Rodney Clark's CARE and EQIP practices. She also had an OCC monthly training Teams Meeting.

As the board knows, we started planning for the 2022 RMC. We determined the date of the conference would be September 14, 2022. We hope the HBA Event Center will be available. We have yet to set a new meeting date, but will keep the board informed of the next meeting. No further action needed to be taken at this time.

A. Discussion of Possible Outreach Events with Chrissy Parker

Chrissy Parker said she has a garden club at Flores Middle School this spring. She wanted to see if someone from the board or Gabriela Parker would be willing to come and speak to the kids about planting fruits, veggies, and wildflowers. The board said they would have no problem coming to one of her garden club meetings. She said they are on Mondays from 5PM to 6PM. Chrissy also said she might need some help finding materials to build raised garden beds. Gabriela helps provide some seeds for the kids to plant, but they will need a place to go when they get big enough. Gabriela said she is not a garden expert, but she could come up with an informative presentation for her kids. No further action needed to be taken at this time.

B. Discussion of Planning a Keep Oklahoma Beautiful Event on District Owned Property

Gabriel Parker said since we have property now, we could plan a creek cleanup between now and May 31st. Keep Oklahoma Beautiful (KOB) has the Great American Cleanup from February 2022 to May 31st, 2022, and we can apply for grants that will help pay for supplies. KOB will also help provide supplies for the event if we apply for them early enough. After throwing out some dates in April, the board settled on planning an event on April 30th. This date may be subject to change. No further action needed to be taken at this time.

11. Discussion and Approval of Attending the OACD State Meeting

After a brief discussion, Michael Patton made a motion to approve all staff and Director's attending the 2022 OACD State Meeting February 27th to March 1, 2022, schedules permitting. Julie Monnot 2nd the motion. Ayes: Tom Tolbert, Jana Black, Michael Patton, Julie Monnot, Chrissy Parker. Nays: None. The motion carries.

12. Discussion of Planning a Resource Management Conference

Gabriel Parker said she contacted the HBA about reserving the event space and she had a little bit of trouble, but I think Tom Tolbert figured it out. We are confirmed for September 14th. She said she and Julie Monnot are working on sponsors, attendee, and speaker lists. Julie is also working on save-the-dates. We do not have another meeting scheduled until some of the details are hammered out. No further action needed to be taken at the time.

13. Discussion and Approval of Recommendation of Reappointment for Tom Tolbert to the Board of Directors

After a brief discussion, Michael Patton made a motion to approve the Recommendation of Reappointment for Tom Tolbert to the Board of Directors. Jana Black 2nd the motion. Ayes: Tom Tolbert, Jana Black, Michael Patton, Julie Monnot, Chrissy Parker. Nays: None. The motion carries.

14. Cost Share Program Year 24

A. Set a New Application Period

After a brief discussion, Machel Patton made a motion to set a new application period from February 10, 2022, to March 14, 2022. Jana Black 2nd the motion. Ayes: Tom Tolbert, Jana Black, Michael Patton, Julie Monnot, Chrissy Parker. Nays: None. The motion carries.

B. Discussion and Approval of the Following Cooperator's Agreements:

- i. Rodney Clark
- b) Mark DeMoss
- c) Terry Andy
- d) Scott & Lindsay Wuellner

After a brief discussion, Machel Patton made a motion to approve the Cooperator's Agreements for Rodney Clark, Mark DeMoss, New Haven Group Home-Terry Andy and Scott and Lindsay Wuellner. Jana Black 2nd the motion. Ayes: Tom Tolbert, Jana Black, Michael Patton, Julie Monnot, Chrissy Parker. Nays: None. The motion carries.

C. Discussion and Approval of the following Cost Share Applications:

- i. Rodney Clark
- b) Mark DeMoss
- c) Terry Andy
- d) Scott & Lindsay Wuellner
- e) Josh Keech

After a brief discussion, Machel Patton made a motion to approve the Cost Share Applications for Rodney Clark, Mark DeMoss, New Haven Group Home-Terry Andy, Scott and Lindsay Wuellner and Josh Keech. Jana Black 2nd the motion. Ayes: Tom Tolbert, Jana Black, Michael Patton, Julie Monnot, Chrissy Parker. Nays: None. The motion carries.

D. Discussion and Approval of the following Cost Share Rankings

- a) Rodney Clark
- b) Mark DeMoss
- c) Terry Andy
- d) Scott & Lindsay Wuellner
- e) Josh Keech

After a brief discussion, Machel Patton made a motion to approve the Cost Share Rankings for Rodney Clark, Mark DeMoss, New Haven Group Home-Terry Andy, Scott and Lindsay Wuellner and Josh Keech. Jana Black 2nd the motion. Ayes: Tom Tolbert, Jana Black, Michael Patton, Julie Monnot, Chrissy Parker. Nays: None. The motion carries.

14. Discussion and Approval of Cost Share Funding Allocations for the Following Participants:

- a) Rodney Clark
- b) Mark DeMoss
- c) Terry Andy
- d) Scott & Lindsay Wuellner
- e) Josh Keech

After a brief discussion, Machel Patton made a motion to approve \$7,500 for Rodney Clark, \$6,500 for Mark DeMoss, \$3,300 for New Haven Group Home-Terry Andy, \$6,500 for Scott and Lindsay Wuellner and \$6,500 for Josh Keech. Jana Black 2nd the motion. Ayes: Tom Tolbert, Jana Black, Michael Patton, Julie Monnot, Chrissy Parker. Nays: None. The motion carries.

Matt Ward Entered the Meeting at 2:50 PM

15. Discussion and Acceptance of District Conservationist Agency Report December 2021 Moved to End of Agenda

**Mayes, Rogers, Wagoner, Muskogee, Okmulgee, Tulsa County
Conservation District Board Meeting
February 2022**

District Conservationist Report

CTA & State Cost share - State Cost-share applications being looked at as they come in along with current EQIP in each county

EQIP- Bulletin released giving deadlines for EQIP funding pools

- January 7th – application deadline
- March 11th ranking and screening deadline
- March 18th Preapproved deadline
- April 22nd Obligation deadline

There will be a one-week pre-deadline for Team 17 for Screenings and obligations

CSP/CSP-GCI – FY 2022 Bulletin released giving deadlines for EQIP funding pools and ranking questions

- January 7th – application deadline
- March 11th ranking and screening deadline
- March 18th Preapproved deadline
- April 22nd Obligation deadline
- Approximate application workload so far:
 - Wagoner-24
 - Mayes-15
 - Rogers-17
 - Muskogee-46
 - Tulsa-7
 - Okmulgee-22

State Cost Share Program – Working on plans & check outs as requested

Staffing - We currently have three GS-11 or higher planners across the six counties in Team 17 – adjustments being made

- Nate Williams in Okmulgee resigned
- Rishell Bowler still on detail
- Chris on detail for no less than 60 days to SO

Other –

- FPAC Staffing Guidance for COVID-19 office staffing 75%
- All outreach events must be approved by State office.
- Masks are always required when in the office no exception
- WRE – Jan. 7 application deadline for FY22 funding

Matt Ward said not much has changed since the last report. They are trying to get EQIP done and start on CSP. They are also working on State Cost Share in between. Michael Patton made a motion to accept the District Conservationist Agency Reports for January 2022. Chrissy Parker 2nd the motion. Ayes: Michael Patton, Chrissy Parker, Tom Tolbert. Nays: None. The motion carries.

16. New Business

None

17. Adjourn:

Meeting Adjourned at 2:56 PM

All items on this agenda, including but not limited to any agenda item concerning the adoption or approval of any resolution, contract, agreement, or any other item of business, are subject to revision or amendment, including additions and/or deletions, without exception. Any revision or amendments will be limited and rationally related to the topic of the agenda item. The Board may defer, strike, continue, table, and/or refer any agenda item to its chief administrative officer, staff, attorney, and/or refer or appoint a committee for the purpose of gathering more information the Board may need to take action on any agenda item at a subsequent special or regular meeting of the Board.

Next regularly scheduled meeting is 1:00 PM on Wednesday March 16, 2022, located in the conference room at 822 E 6th St #200, Tulsa, OK 74120

11:45 AM
02/03/22
Accrual Basis

Tulsa County Conservastion District
Profit & Loss
July 2021 through January 2022

	<u>Jul '21 - Jan 22</u>
Income	
Administrative Income	293.34
Grant Income	8.45
Interest Income	0.38
OCC Cost-Share Reimbursements	5,000.00
OCC Director Election Reimburse	526.16
OCC General Exp Reimbursements	2,675.55
OCC Salary Reimbursements	22,964.32
Total Income	<u>31,468.20</u>
Expense	
Administrative Expense	814.76
Advertising and Promotion	86.10
Employee Benefits	2,865.03
Membership Fees	200.00
Office Supplies	196.93
Payroll	11,752.39
Payroll Tax	9,110.40
Postage	67.58
Registration Fees	70.00
Travel	609.43
Total Expense	<u>25,772.62</u>
Net Income	<u><u>5,695.58</u></u>



P O BOX 1670
LOWELL AR 72745

ADDRESS SERVICE REQUESTED

TULSA AREA CONSERVATION FOUNDATION
6660 S SHERIDAN RD
TULSA OK 74133-1730

Statement Ending 01/31/2022

TULSA AREA CONSERVATION

Page 1 of 2

Customer Number:

Managing Your Accounts

	24-HOUR ACCOUNT INFO LINE	(800) 601-8655
	CUSTOMER SERVICE	(866) 952-9523
	MAILING ADDRESS	PO BOX 799 LOWELL AR 72745
	WEBSITE	www.arvest.com

Summary of Accounts

Account Type	Account Number	Ending Balance
BUSINESS MONEY MARKET		\$5,097.75
Total Current Value		\$5,097.75

BUSINESS MONEY MARKET

Account Summary

Date	Description	Amount
1/01/2022	Beginning Balance	\$5,097.62
	1 Credit(s) This Period	\$0.13
	0 Debit(s) This Period	\$0.00
01/31/2022	Ending Balance	\$5,097.75

Interest Summary

Description	Amount
Annual Percentage Yield Earned	0.00%
Interest Days	0
Interest Earned	\$0.00
Interest Paid This Period	\$0.13
Interest Paid Year-to-Date	\$0.13
Interest Withheld Year-to-Date	\$0.00

DORMANCY: A MONTHLY FEE WILL BEGIN IF NO ACTIVITY FOR 24 MONTHS.

Other Credits

Date	Description	Amount
01/31/2022	INTEREST PMT	\$0.13

Daily Balances

Date	Amount	Date	Amount
12/31/2021	\$5,097.62	01/31/2022	\$5,097.75



P O BOX 1670
LOWELL AR 72745

ADDRESS SERVICE REQUESTED

TULSA AREA CONSERVATION FOUNDATION
6660 S SHERIDAN RD
TULSA OK 74133-1730

Statement Ending 01/31/2022

TULSA AREA CONSERVATION

Page 1 of 2

Customer Number:

Managing Your Accounts

24-HOUR
ACCOUNT INFO (800) 601-8655
LINE

CUSTOMER
SERVICE (888) 952-9523

MAILING
ADDRESS PO BOX 799
LOWELL AR 72745

WEBSITE www.arvest.com

Summary of Accounts

Account Type	Account Number	Ending Balance
NON-PROFIT INTEREST CHECKING		\$50.03
Total Current Value		\$50.03

NON-PROFIT INTEREST CHECKING

Account Summary

Date	Description	Amount
01/01/2022	Beginning Balance	\$50.03
	0 Credit(s) This Period	\$0.00
	0 Debit(s) This Period	\$0.00
01/31/2022	Ending Balance	\$50.03

DORMANCY: A MONTHLY FEE WILL BEGIN IF NO ACTIVITY FOR 12 MONTHS.

Daily Balances

Date	Amount
12/31/2021	\$50.03

**Mayes, Rogers, Wagoner, Muskogee, Okmulgee, Tulsa County
Conservation District Board Meeting
February 2022
District Conservationist Report**

CTA & State Cost share -State Cost-share applications being looked at as they come in along with current EQIP in each county

EQIP Bulletin released giving deadlines for EQIP funding pools and ranking questions

- January 7th – application deadline
- March 11th ranking and screening deadline
- March 18th Preapproved deadline
- April 22nd Obligation deadline

Approximate application workload so far:

Wagoner-24

Mayes-15

Rogers-17

Muskogee-46

Tulsa-7

Okmulgee-22

CSP/CSP-GCI – FY 2022

March 31, 2022 Tentative application deadline for FY22

Other –

- **FPAC Staffing Guidance for COVID-19 office staffing 25% with no visitors**
- **All outreach events must be approved by State office.**
- **Mask are always required when in the office no exception**

TCCD Monthly Outreach and Activities Report

January 2022



Meetings:

01/03/2022	Team 17 Staff Meeting (Did not attend)
01/05/2022	MCCD Board Meeting
01/06/2022	RMC Planning Meeting
01/12/2022	TCCD Board Meeting
01/10/2022	Team 17 Staff Meeting (Did not attend)
01/19/2022	Fundraising Zoom Meeting w/ Flipcause
01/21/2022	Meeting w/ Rodney Clark & NRCS for CARE Project
01/24/2022	Team 17 Staff Meeting (Did not attend)
01/25/2022	Crow Creek Community Planning Meeting (Cancelled)
01/31/2022	Team 17 Staff Meeting (Did not attend)
01/31/2022	OACD Estate Planning & Heir's Property Workshop
01/25 & 1/27/2022	OCC District Training: Poultry Litter Transfer Program

Special Events:

01/03/2022	Yard by Yard Certification – One Yard
01/07/2022	Yard by Yard Certifications – Three Yards
01/24/2022	Yard by Yard Certifications – Two Yards
12/07/2021	CARE Project Zoom Champion Meet & Greet
12/14/2021	Blue Thumb QA w/ Candice

Holidays:

01/17/2022 **Martin Luther King Jr. Day – Office Closed**

Upcoming Meetings:

02/02/2022	MCCD Board Meeting (Cancelled due to Weather)
02/09/2022	TCCD Board Meeting
02/09 & 02/10/2022	OCC District Training: Meetings Filing
02/10/2022	Crow Creek Community Planning Meeting
02/27 – 03-01/2022	OACD Annual State Meeting in Enid, OK

Up Coming Events:

02/18/2022	Fred Creek Bug Monitoring w/ Candice
02/24/2022	NRCS Webinar - Importance of Resources Concerns Importance of the Locally Led Process
02/25/2022	Blue Thumb Monitoring -Fred Creek

Upcoming Deadlines:

03/11/2022	EQIP Ranking & Screening
03/18/2022	EQIP Preapproved

Upcoming Holidays:

02/21/2022 **President's Day – Office Closed**

Work Duties Performed:

❖ Answer Calls	❖ OCC District Trainings
❖ Email Correspondences	❖ Teleworking
❖ Bill Pay/Financials	❖ Teleconference Meetings
❖ TCCD/MCCD File Organization	❖ MCCD Financials/RCB Bank
❖ TCCD/MCCD Office Mail	❖ Check/Paperwork Signatures
❖ Office Scanning	❖ End of the Year Tax Prep
❖ TCCD/MCCD Meeting Minutes	❖ M/TCCD Cost Share Program 24
❖ M/TCCD CS Program Year 23	❖ RMC Planning Activities
❖ TCCD Payroll/Taxes	❖ Zoom Workshops
❖ CARE Project Activates	❖ Yard by Yard Certifications
❖ Website Updates	❖ Blue Thumb Monitoring Activities

RECOMMENDATION FOR APPOINTMENT OR REAPPOINTMENT OF CONSERVATION DISTRICT DIRECTOR

During a board meeting held on February 9, 2022, Directors of the
Tulsa County Conservation District

took action for:

Reappointment

Appointment due to: Resignation Expiration of Term Death

of: _____

Recommendation(s):

Name: Tom Tolbert

Address: _____

Name: John Beasley

Address: _____

For reappointment, the incumbent director attended 12 of 20 regular scheduled meetings during the immediate past term.

*If director did not attend 75% of regular scheduled meetings during the immediate past term, please attach a letter from the board outlining why the recommendation is being made.

Copy of Cooperator Agreement or Application is Attached

I have verified with the Tulsa County Election Board that the recommended person(s) is a registered voter within the boundaries of said conservation district.

GABRIEL PARKER
(Affiliate)

Digitally signed by GABRIEL PARKER
(Affiliate)
Date: 2022.02.03 16:03:02 -06'00'

February 3, 2022

District Representative _____ Date _____

Board of Directors Representative _____ Date _____

OCC Use Only
Agenda/Action Date: _____

OCC Use Only
Director ID: _____

OCC Use Only
District No: _____

CONSERVATION DISTRICT COOPERATOR AGREEMENT

This is an agreement between the Tulsa County Conservation District, hereinafter referred to as District and _____, hereinafter referred to as Cooperator(s).

Check either Landowner or Non-landowner box:

Landowner:

The Cooperator(s) Agrees to:

1. Cooperate with the representative of the District to develop as rapidly as feasible, a conservation plan for his/her land.
2. Start applying one or more conservation practices as provided in the conservation plan and which meets the technical standards of the District.
3. Maintain all conservation practices established in an effective condition and continue the use of all conservation measures put into effect.

The District Agrees to:

1. Furnish Cooperator(s) with technical assistance as needed in developing a conservation plan based upon a soil and plant inventory of the land.
2. Furnish the Cooperator(s) a conservation soils map, aerial photo and job sheets for needed conservation practices.
3. Furnish the Cooperator(s) with information, guidance and needed technical assistance as available for proper maintenance of established conservation measures.
4. Keep Cooperator(s) informed of conservation programs suitable for implementation on their land.

Individual Non-Landowner, Organization or Business:

The Cooperator Agrees to:

1. Work with representatives of the District to carry out planned projects, assist with district activities and participate in district events.
2. Become knowledgeable about the District. Suggested ways to do this are attend board meetings, volunteer to help with District activities, read District materials, attend conservation meetings or visit with district directors or staff.
3. Provide input to the District as they develop their conservation goals and needs assessments.


The District Agrees to:

1. Provide information and education to the Cooperator(s) so they will be informed about the District, conservation programs, and District activities.
2. Provide opportunities for Cooperator(s) to become involved in information and education events and activities, and other District activities and projects.
3. Provide recognition to Cooperator(s) for assistance to the District.

It is mutually agreed that:

1. Provisions of this agreement are understood by the Cooperator(s) and the District and that neither shall be liable for damage to the other's property resulting from carrying out this agreement unless such damage is caused by negligence or misconduct.
2. This agreement supersedes any previous Cooperator Agreement between the Cooperator(s) and the District.
3. This agreement will become effective on the date of the last signature and may be terminated by either party upon written notice.

Signature of Cooperator(s) _____



Date _____

8-17-21

Date _____

Signature of District Chair _____

Date approved by district board _____

CONSERVATION DISTRICT COOPERATOR AGREEMENT

This is an agreement between the Tulsa County Conservation District, hereinafter referred to as District and Mark DeMoss, hereinafter referred to as Cooperator(s).

Check either Landowner or Non-landowner box:

Landowner:

The Cooperator(s) Agrees to:

1. Cooperate with the representative of the District to develop as rapidly as feasible, a conservation plan for his/her land.
2. Start applying one or more conservation practices as provided in the conservation plan and which meets the technical standards of the District.
3. Maintain all conservation practices established in an effective condition and continue the use of all conservation measures put into effect.

The District Agrees to:

1. Furnish Cooperator(s) with technical assistance as needed in developing a conservation plan based upon a soil and plant inventory of the land.
2. Furnish the Cooperator(s) a conservation soils map, aerial photo and job sheets for needed conservation practices.
3. Furnish the Cooperator(s) with information, guidance and needed technical assistance as available for proper maintenance of established conservation measures.
4. Keep Cooperator(s) informed of conservation programs suitable for implementation on their land.

Individual Non-Landowner, Organization or Business:

The Cooperator Agrees to:

1. Work with representatives of the District to carry out planned projects, assist with district activities and participate in district events.
2. Become knowledgeable about the District. Suggested ways to do this are attend board meetings, volunteer to help with District activities, read District materials, attend conservation meetings or visit with district directors or staff.
3. Provide input to the District as they develop their conservation goals and needs assessments.

The District Agrees to:

1. Provide information and education to the Cooperator(s) so they will be informed about the District, conservation programs, and District activities.
2. Provide opportunities for Cooperator(s) to become involved in information and education events and activities, and other District activities and projects.
3. Provide recognition to Cooperator(s) for assistance to the District.

It is mutually agreed that:

1. Provisions of this agreement are understood by the Cooperator(s) and the District and that neither shall be liable for damage to the other's property resulting from carrying out this agreement unless such damage is caused by negligence or misconduct.
2. This agreement supersedes any previous Cooperator Agreement between the Cooperator(s) and the District.
3. This agreement will become effective on the date of the last signature and may be terminated by either party upon written notice.

Signature of Cooperator(s) Mark DeMoss Digitally signed by Mark DeMoss
Date: 2022.01.13 16:14:53 -06'00' Date 01/12.22
 _____ Date _____

Signature of District Chair _____

Date approved by district board _____

CONSERVATION DISTRICT COOPERATOR AGREEMENT

This is an agreement between the TULSA COUNTY Conservation District, hereinafter referred to as District and TERRY ANDY / SIGH, hereinafter referred to as Cooperator(s).
Check either Landowner or Non-landowner box:

Landowner:

The Cooperator(s) Agrees to:

1. Cooperate with the representative of the District to develop as rapidly as feasible, a conservation plan for his/her land.
2. Start applying one or more conservation practices as provided in the conservation plan and which meets the technical standards of the District.
3. Maintain all conservation practices established in an effective condition and continue the use of all conservation measures put into effect.

The District Agrees to:

1. Furnish Cooperator(s) with technical assistance as needed in developing a conservation plan based upon a soil and plant inventory of the land.
2. Furnish the Cooperator(s) a conservation soils map, aerial photo and job sheets for needed conservation practices.
3. Furnish the Cooperator(s) with information, guidance and needed technical assistance as available for proper maintenance of established conservation measures.
4. Keep Cooperator(s) informed of conservation programs suitable for implementation on their land.

Individual Non-Landowner, Organization or Business:

The Cooperator Agrees to:

1. Work with representatives of the District to carry out planned projects, assist with district activities and participate in district events.
2. Become knowledgeable about the District. Suggested ways to do this are attend board meetings, volunteer to help with District activities, read District materials, attend conservation meetings or visit with district directors or staff.
3. Provide input to the District as they develop their conservation goals and needs assessments.

The District Agrees to:

1. Provide information and education to the Cooperator(s) so they will be informed about the District, conservation programs, and District activities.
2. Provide opportunities for Cooperator(s) to become involved in information and education events and activities, and other District activities and projects.
3. Provide recognition to Cooperator(s) for assistance to the District.

It is mutually agreed that:

1. Provisions of this agreement are understood by the Cooperator(s) and the District and that neither shall be liable for damage to the other's property resulting from carrying out this agreement unless such damage is caused by negligence or misconduct.
2. This agreement supersedes any previous Cooperator Agreement between the Cooperator(s) and the District.
3. This agreement will become effective on the date of the last signature and may be terminated by either party upon written notice.

Signature of Cooperator(s) Terry L. Andy Date 01/27/2022
Date _____

Signature of District Chair _____

Date approved by district board _____

CONSERVATION DISTRICT COOPERATOR AGREEMENT

This is an agreement between the Tulsa County Conservation District, hereinafter referred to as District and Scott and Lindsay Wuellner hereinafter referred to as Cooperator(s).

Check either Landowner or Non-landowner box:

Landowner:

The Cooperator(s) Agrees to:

1. Cooperate with the representative of the District to develop as rapidly as feasible, a conservation plan for his/her land.
2. Start applying one or more conservation practices as provided in the conservation plan and which meets the technical standards of the District.
3. Maintain all conservation practices established in an effective condition and continue the use of all conservation measures put into effect.

The District Agrees to:

1. Furnish Cooperator(s) with technical assistance as needed in developing a conservation plan based upon a soil and plant inventory of the land.
2. Furnish the Cooperator(s) a conservation soils map, aerial photo and job sheets for needed conservation practices.
3. Furnish the Cooperator(s) with information, guidance and needed technical assistance as available for proper maintenance of established conservation measures.
4. Keep Cooperator(s) informed of conservation programs suitable for implementation on their land.

Individual Non-Landowner, Organization or Business:

The Cooperator Agrees to:

1. Work with representatives of the District to carry out planned projects, assist with district activities and participate in district events.
2. Become knowledgeable about the District. Suggested ways to do this are attend board meetings, volunteer to help with District activities, read District materials, attend conservation meetings or visit with district directors or staff.
3. Provide input to the District as they develop their conservation goals and needs assessments.

The District Agrees to:

1. Provide information and education to the Cooperator(s) so they will be informed about the District, conservation programs, and District activities.
2. Provide opportunities for Cooperator(s) to become involved in information and education events and activities, and other District activities and projects.
3. Provide recognition to Cooperator(s) for assistance to the District.

It is mutually agreed that:

1. Provisions of this agreement are understood by the Cooperator(s) and the District and that neither shall be liable for damage to the other's property resulting from carrying out this agreement unless such damage is caused by negligence or misconduct.
2. This agreement supersedes any previous Cooperator Agreement between the Cooperator(s) and the District.
3. This agreement will become effective on the date of the last signature and may be terminated by either party upon written notice.

Signature of Cooperator(s)

scott wuellner
Digitally signed by Scott Wuellner
Lindsay Wuellner
DN: cn=Lindsay Wuellner, o=Tulsa County Conservation District, ou=Conservation District, email=Lindsay.Wuellner@tcc.org

Date 2/7/2022

Date 2/7/2022

Signature of District Chair _____

Date approved by district board _____

**STATE OF OKLAHOMA
CONSERVATION COST-SHARE PROGRAM
APPLICATION**


Conservation District	Tulsa County
-----------------------	--------------

Name Rodney Clark			
Address	City Tulsa	State OK	Zip 74126
Phone Number	Email		
Do you have an approved conservation plan? <input checked="" type="checkbox"/> Yes <input type="checkbox"/> No			
Do you have a district cooperators agreement? <input checked="" type="checkbox"/> Yes <input type="checkbox"/> No			
For which conservation practice(s) are you applying? 642 Water Well, 325 High Tunnel, 378 Pond			
County where practice(s) will be installed. Osage	<p>Legal Description Commencing at the Southeast corner of N/2 SW/4 SE/4 of Section 34; Thence Westerly along the South line of said N/2 SW/4 SE/4 a distance of 600.00 feet to the Point of Beginning; Thence continuing Westerly along said South line a distance of 272.00 feet; Thence Northerly along a line parallel with the East line of said N/2 SW/4 SE/4 a distance of 400.00 feet; Thence Easterly along a line parallel with the South line of said N/2 SW/4 SE/4 a distance of 872.00 feet; Thence Southerly along the East line of said N/2 SW/4 SE/4 a distance of 50.00 feet; Thence Westerly along a line parallel with the South line of said N/2 SW/4 SE/4 a distance of 600.00 feet. Thence Southerly along a line parallel with the East line of said N/2 SW/4 SE/4 a distance of 350.00 feet to the Point of Beginning.</p> <p style="text-align: right;">_____ 1/4 _____ 1/4 Section _____ Township _____ Range</p>		
Do you own or rent this land? <input checked="" type="checkbox"/> Own <input type="checkbox"/> Rent			
If you are <u>not</u> the landowner, provide a properly executed consent form from the owner(s) of the land and file it with this application.			

**STATE OF OKLAHOMA
CONSERVATION COST-SHARE PROGRAM
APPLICATION**

Conservation District	Tulsa County
-----------------------	--------------

Name Mark DeMoss			
Address	City Tulsa	State OK	Zip 74107
Phone Number	Email		
Do you have an approved conservation plan? <input checked="" type="checkbox"/> Yes <input type="checkbox"/> No			
Do you have a district cooperator agreement? <input checked="" type="checkbox"/> Yes <input type="checkbox"/> No			
For which conservation practice(s) are you applying?			
Wildlife and Agricultural			
County where practice(s) will be installed. Tulsa	Legal Description _____ Section _____ Township _____ Range		
Do you own or rent this land? <input checked="" type="checkbox"/> Own <input type="checkbox"/> Rent			
If you are <u>not</u> the landowner, provide a properly executed consent form from the owner(s) of the land and file it with this application.			

<ul style="list-style-type: none"> I am a United States citizen or a qualified alien under federal Immigration and Naturalization Act, and I am lawfully present in the United States Completing this form does not guarantee cost-share assistance. If approved for cost-share assistance, I understand that a cash or in-kind match is required. Each application will be evaluated and ranked by the conservation district based on established criteria. Construction/installation/implementation of this practice prior to application approval will result in ineligibility of cost-share assistance. If approved for cost-share assistance, the applicant must sign a Performance and Maintenance Agreement before construction may begin. I am not an Oklahoma Conservation Commission commissioner or employee, conservation district employee or the spouse of any of these people mentioned. <p style="margin-top: 20px;">To the best of my knowledge, the information on this application is correct.</p> <p style="margin-top: 10px;">Applicant Signature <u></u></p> <p style="margin-top: 10px;">Date <u>01/12/22</u></p>
--

STATE OF OKLAHOMA CONSERVATION COST-SHARE PROGRAM APPLICATION

Conservation District	Tulsa County
-----------------------	---------------------

Name Safe Haven Group Home / Terry Andy			
Address	City Tulsa	State OK	Zip 74126
Phone Number	Email:		
Do you have an approved conservation plan? <input type="checkbox"/> Yes <input checked="" type="checkbox"/> No If you don't, you will by the deadlines			
Do you have a district cooperater agreement? <input type="checkbox"/> Yes <input checked="" type="checkbox"/> No			
For which conservation practice(s) are you applying? agricultural conservation			
County where practice(s) will be installed. Tulsa		Legal Description _____ ¼ _____ ¼ Section _____ Township _____ Range	
Do you own or rent this land? <input checked="" type="checkbox"/> Own <input type="checkbox"/> Rent			
If you are <u>not</u> the landowner, provide a properly executed consent form from the owner(s) of the land and file it with this application.			

<ul style="list-style-type: none"> I am a United States citizen or a qualified alien under federal Immigration and Naturalization Act, and I am lawfully present in the United States Completing this form does not guarantee cost-share assistance. If approved for cost-share assistance, I understand that a cash or in-kind match is required. Each application will be evaluated and ranked by the conservation district based on established criteria. Construction/installation/implementation of this practice prior to application approval will result in ineligibility of cost-share assistance. If approved for cost-share assistance, the applicant must sign a Performance and Maintenance Agreement before construction may begin. I am not an Oklahoma Conservation Commission commissioner or employee, conservation district employee or the spouse of any of these people mentioned. <p style="margin-top: 20px;">To the best of my knowledge, the information on this application is correct.</p> <p style="margin-top: 10px;">Applicant Signature <u>Terry Andy</u></p> <p style="margin-top: 10px;">Date <u>01/27/2022</u></p>

**STATE OF OKLAHOMA
CONSERVATION COST-SHARE PROGRAM
APPLICATION**

Conservation District	Tulsa County
-----------------------	---------------------

Name Lindsay Wuellner			
Address	City Bixby	State OK	Zip 74008
Phone Number	Email		
Do you have an approved conservation plan?		<input type="checkbox"/> Yes	<input checked="" type="checkbox"/> No If you don't, you will by the deadlines
Do you have a district cooperator agreement?		<input type="checkbox"/> Yes	<input checked="" type="checkbox"/> No
For which conservation practice(s) are you applying? agricultural pond			
County where practice(s) will be installed. Tulsa County		Legal Description ____ 1/4 ____ 1/4 Section ____ Township ____ Range	
Do you own or rent this land?		<input checked="" type="checkbox"/> Own	<input type="checkbox"/> Rent
If you are <u>not</u> the landowner, provide a properly executed consent form from the owner(s) of the land and file it with this application.			

- I am a United States citizen or a qualified alien under federal Immigration and Naturalization Act, and I am lawfully present in the United States
- Completing this form **does not** guarantee cost-share assistance.
- If approved for cost-share assistance, I understand that a cash or in-kind match is required.
- Each application will be evaluated and ranked by the conservation district based on established criteria.
- Construction/installation/implementation of this practice **prior to application approval** will result in ineligibility of cost-share assistance.
- If approved for cost-share assistance, the applicant must sign a Performance and Maintenance Agreement **before construction may begin**.
- I am **not** an Oklahoma Conservation Commission commissioner or employee, conservation district employee or the spouse of any of these people mentioned.

To the best of my knowledge, the information on this application is correct.

Applicant Signature DocuSigned by:
Lindsay Wuellner
056806CDC482452...

Date 1/26/2022

Tulsa County Conservation District

Cost Share Program Year 24 Ranking

Participant Name: Rodney Clark

Application Date: 12/09/2022

Application Number: 02-024-02

Total Score: 85

Practice Name (642) Water Well

High Priority	+20 Points	20
Medium Priority	+10 Points	
Low Priority	+5 Points	

High Priority: (315) Herbaceous Weed Control, (327) Conservation Cover, (393) Filter Strip, (412) Grassed Waterway, (512) Forage and Biomass Planting (Sprigging), (516) Livestock Pipeline, (561) Heavy Use Area Protection, (550) Range Planting, (590) Nutrient Management, (614) Watering Facility, (642) Water Well, (325) High Tunnel

Medium Priority:

(314) Brush Management, (329) Residue and Tillage Management , No-Till, (340) Cover Crop, (342) Critical Area Planting, (378) Pond, (41) Grassed Waterway (528) Prescribed Grazing, (533) Pumping Plant

Low Priority:

(338) Prescribed Burning, (362) Diversion, (382) Fencing, (386) Field Border, (394) Fire Break (410) Grade Stabilization Structure, (600) Terrace

- Has the applicant has received state cost share funds within the last three years?
 Yes 0 Points No 20 Points
- Has the applicant been previously approved for state cost share funding and practices were not completed within the completion date that resulted in a cancellation?
 Yes -20 Points No 20 Points

Inadequate Water Source

Water Wells, Ponds, and Water Facility, Filter Strip

- Is there already a water source located on the Property?
 Yes 0 Points No 20 Points

2. Current water supply: Rural water
- Municipal or well water only 5 Points
 Pond present but unreliable 10 Points
3. Will this be the primary or secondary water source?
- Primary 10 Points B. Secondary 5 Points
 Tertiary 0 Points
4. Purpose of pond: Well (all that apply)
- livestock 15 points
 Irrigation 10 points
 Erosion control 5 points
5. Will new pond improve grazing distribution due to cross fencing currently in place?
- Yes 10 Points No 0 Points

Plant Productivity and Health

1. Will producer be willing to install a season high tunnel on an existing garden to extend the growing season and reduce the potential for wind, frost, and pest damage?
- Yes 20 Points No 0 Points

Degraded Plant Condition

Herbaceous Weed Control, Forage and Biomass Planting (Sprigging), Prescribed Grazing, Range Planting and Nutrient Management, Conservation Cover, Critical Area Planting, Brush Management

2. Does it maintain or increase soil health and organic matter content?
- Yes 10 Points No 0 Points
3. Does it improve soil moisture use efficiency?
- Yes 10 Points No 0 Points
4. Does it minimize soil compaction?
- Yes 10 Points No 0 Points
5. Does it stabilize areas with existing or expected high rates of soil erosion by wind or water?
- Yes 10 Points No 0 Points
6. Does it improve or maintain livestock nutrition and/or health?
- Yes 10 Points No 0 Points

Tulsa County Conservation District

Cost Share Program Year 24 Ranking

Participant Name: Mark DeMoss

Application Date: 01-12-2022

Application Number: 02-024-03

Total Score: 105

Priority Level & Practice Name

High Priority	+20 Points	Pond (378)
Medium Priority	+10 Points	
Low Priority	+5 Points	

High Priority: (315) Herbaceous Weed Control, (327) Conservation Cover, (378) Pond, (393) Filter Strip, (412) Grassed Waterway, (512) Forage and Biomass Planting (Sprigging), (516) Livestock Pipeline, (561) Heavy Use Area Protection, (550) Range Planting, (590) Nutrient Management, (614) Watering Facility, (642) Water Well, (325) High Tunnel

Medium Priority:
 (314) Brush Management, (329) Residue and Tillage Management , No-Till, (340) Cover Crop, (342) Critical Area Planting, (41) Grassed Waterway (528) Prescribed Grazing, (533) Pumping Plant

Low Priority:
 (338) Prescribed Burning, (362) Diversion, (382) Fencing, (386) Field Border, (394) Fire Break (410) Grade Stabilization Structure, (600) Terrace

1. Has the applicant has received state cost share funds within the last three years?
 Yes 0 Points No 20 Points

2. Has the applicant been previously approved for state cost share funding and practices were not completed within the completion date that resulted in a cancellation?
 Yes -20 Points No 20 Points

Inadequate Water Source
 Water Wells, Ponds, and Water Facility, Filter Strip

1. Is there already a water source located on the Property?
 Yes 0 Points No 20 Points

2. Current water supply: _____
- Municipal or well water only 5 Points
- Pond present but unreliable 10 Points
3. Will this be the primary or secondary water source?
- Primary 10 Points B. Secondary 5 Points
- Tertiary 0 Points
4. Purpose of pond: _____ (all that apply)
- livestock 15 points
- Irrigation 10 points
- Erosion control 5 points
5. Will new pond improve grazing distribution due to cross fencing currently in place?
- Yes 10 Points No 0 Points

Plant Productivity and Health

1. Will producer be willing to install a season high tunnel on an existing garden to extend the growing season and reduce the potential for wind, frost, and pest damage?
- Yes 20 Points No 0 Points

Degraded Plant Condition

Herbaceous Weed Control, Forage and Biomass Planting (Sprigging), Prescribed Grazing, Range Planting and Nutrient Management, Conservation Cover, Critical Area Planting, Brush Management

2. Does it maintain or increase soil health and organic matter content?
- Yes 10 Points No 0 Points
3. Does it improve soil moisture use efficiency?
- Yes 10 Points No 0 Points
4. Does it minimize soil compaction?
- Yes 10 Points No 0 Points
5. Does it stabilize areas with existing or expected high rates of soil erosion by wind or water?
- Yes 10 Points No 0 Points
6. Does it improve or maintain livestock nutrition and/or health?
- Yes 10 Points No 0 Points

Tulsa County Conservation District

Cost Share Program Year 24 Ranking

Participant Name: Scott & Lindsay Wuellner

Application Date: 01-26-2022

Application Number: 02-024-04

Total Score: 105

Priority Level & Practice Name

High Priority	+20 Points	Pond (378)
Medium Priority	+10 Points	
Low Priority	+5 Points	

High Priority: (315) Herbaceous Weed Control, (327) Conservation Cover, (378) Pond, (393) Filter Strip, (412) Grassed Waterway, (512) Forage and Biomass Planting (Sprigging), (516) Livestock Pipeline, (561) Heavy Use Area Protection, (550) Range Planting, (590) Nutrient Management, (614) Watering Facility, (642) Water Well, (325) High Tunnel

Medium Priority:

(314) Brush Management, (329) Residue and Tillage Management, No-Till, (340) Cover Crop, (342) Critical Area Planting, (41) Grassed Waterway (528) Prescribed Grazing, (533) Pumping Plant

Low Priority:

(338) Prescribed Burning, (362) Diversion, (382) Fencing, (386) Field Border, (394) Fire Break (410) Grade Stabilization Structure, (600) Terrace

- Has the applicant has received state cost share funds within the last three years?
 Yes 0 Points No 20 Points
- Has the applicant been previously approved for state cost share funding and practices were not completed within the completion date that resulted in a cancellation?
 Yes -20 Points No 20 Points

Inadequate Water Source

Water Wells, Ponds, and Water Facility, Filter Strip

- Is there already a water source located on the Property?
 Yes 0 Points No 20 Points

2. Current water supply: _____
- Municipal or well water only 5 Points
- Pond present but unreliable 10 Points
3. Will this be the primary or secondary water source?
- Primary 10 Points B. Secondary 5 Points
- Tertiary 0 Points
4. Purpose of pond: _____ (all that apply)
- livestock 15 points
- Irrigation 10 points
- Erosion control 5 points
5. Will new pond improve grazing distribution due to cross fencing currently in place?
- Yes 10 Points No 0 Points

Plant Productivity and Health

1. Will producer be willing to install a season high tunnel on an existing garden to extend the growing season and reduce the potential for wind, frost, and pest damage?
- Yes 20 Points No 0 Points

Degraded Plant Condition

Herbaceous Weed Control, Forage and Biomass Planting (Sprigging), Prescribed Grazing, Range Planting and Nutrient Management, Conservation Cover, Critical Area Planting, Brush Management

2. Does it maintain or increase soil health and organic matter content?
- Yes 10 Points No 0 Points
3. Does it improve soil moisture use efficiency?
- Yes 10 Points No 0 Points
4. Does it minimize soil compaction?
- Yes 10 Points No 0 Points
5. Does it stabilize areas with existing or expected high rates of soil erosion by wind or water?
- Yes 10 Points No 0 Points
6. Does it improve or maintain livestock nutrition and/or health?
- Yes 10 Points No 0 Points

Tulsa County Conservation District

Cost Share Program Year 24 Ranking

Participant Name: Josh Keech

Application Date: 04/21/2021

Application Number: 02-024-01

Total Score: 100

	Practice Name	(378) Pond
High Priority	+20 Points	
Medium Priority	+10 Points	Pond (378)
Low Priority	+5 Points	

High Priority: (315) Herbaceous Weed Control, (327) Conservation Cover, (393) Filter Strip, (412) Grassed Waterway, (512) Forage and Biomass Planting (Sprigging), (516) Livestock Pipeline, (561) Heavy Use Area Protection, (550) Range Planting, (590) Nutrient Management, (614) Watering Facility, (642) Water Well, (325) High Tunnel

Medium Priority:

(314) Brush Management, (329) Residue and Tillage Management , No-Till, (340) Cover Crop, (342) Critical Area Planting, (378) Pond, (41) Grassed Waterway (528) Prescribed Grazing, (533) Pumping Plant

Low Priority:

(338) Prescribed Burning, (362) Diversion, (382) Fencing, (386) Field Border, (394) Fire Break (410) Grade Stabilization Structure, (600) Terrace

1. Has the applicant has received state cost share funds within the last three years?
 Yes 0 Points No 20 Points

2. Has the applicant been previously approved for state cost share funding and practices were not completed within the completion date that resulted in a cancellation?
 Yes -20 Points No 20 Points

Inadequate Water Source

Water Wells, Ponds, and Water Facility, Filter Strip

1. Is there already a water source located on the Property?
 Yes 0 Points No 20 Points

2. Current water supply: _____
- Municipal or well water only 5 Points
- Pond present but unreliable 10 Points
3. Will this be the primary or secondary water source?
- Primary 10 Points B. Secondary 5 Points
- Tertiary 0 Points
4. Purpose of water: _____ (all that apply)
- livestock 15 points
- Irrigation 10 points
- Erosion control 5 points
5. Will new pond improve grazing distribution due to cross fencing currently in place?
- Yes 10 Points No 0 Points

Plant Productivity and Health

1. Will producer be willing to install a season high tunnel on an existing garden to extend the growing season and reduce the potential for wind, frost, and pest damage?
- Yes 20 Points No 0 Points

Degraded Plant Condition

Herbaceous Weed Control, Forage and Biomass Planting (Sprigging), Prescribed Grazing, Range Planting and Nutrient Management, Conservation Cover, Critical Area Planting, Brush Management

2. Does it maintain or increase soil health and organic matter content?
- Yes 10 Points No 0 Points
3. Does it improve soil moisture use efficiency?
- Yes 10 Points No 0 Points
4. Does it minimize soil compaction?
- Yes 10 Points No 0 Points
5. Does it stabilize areas with existing or expected high rates of soil erosion by wind or water?
- Yes 10 Points No 0 Points
6. Does it improve or maintain livestock nutrition and/or health?
- Yes 10 Points No 0 Points